






SIGNIFICANT RESOURCE OVERLAY ZONE



0 0.5 Mile

June 2023

MAP LEGEND

-  Significant Resource Overlay Zone (SROZ) Boundary
-  County Boundary
-  City Boundary
-  Urban Growth Boundary
-  Taxlots

The SROZ map is for general planning purposes and should not be utilized for making site-specific land use decisions. This map is to be used in conjunction with written code provided in Section 4.139 of the Wilsonville Planning and Land Development Ordinance.

Disclaimer: The City of Wilsonville makes no representations, express or implied, as to the accuracy, completeness and timeliness of the information displayed. Data errors and omissions may exist in map and report. This map is not suitable for legal, engineering, or surveying purposes. Please contact the City of Wilsonville Planning Division to verify report information is complete and accurate.